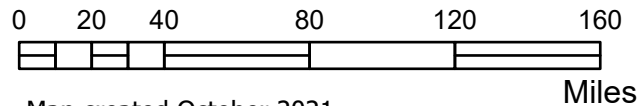
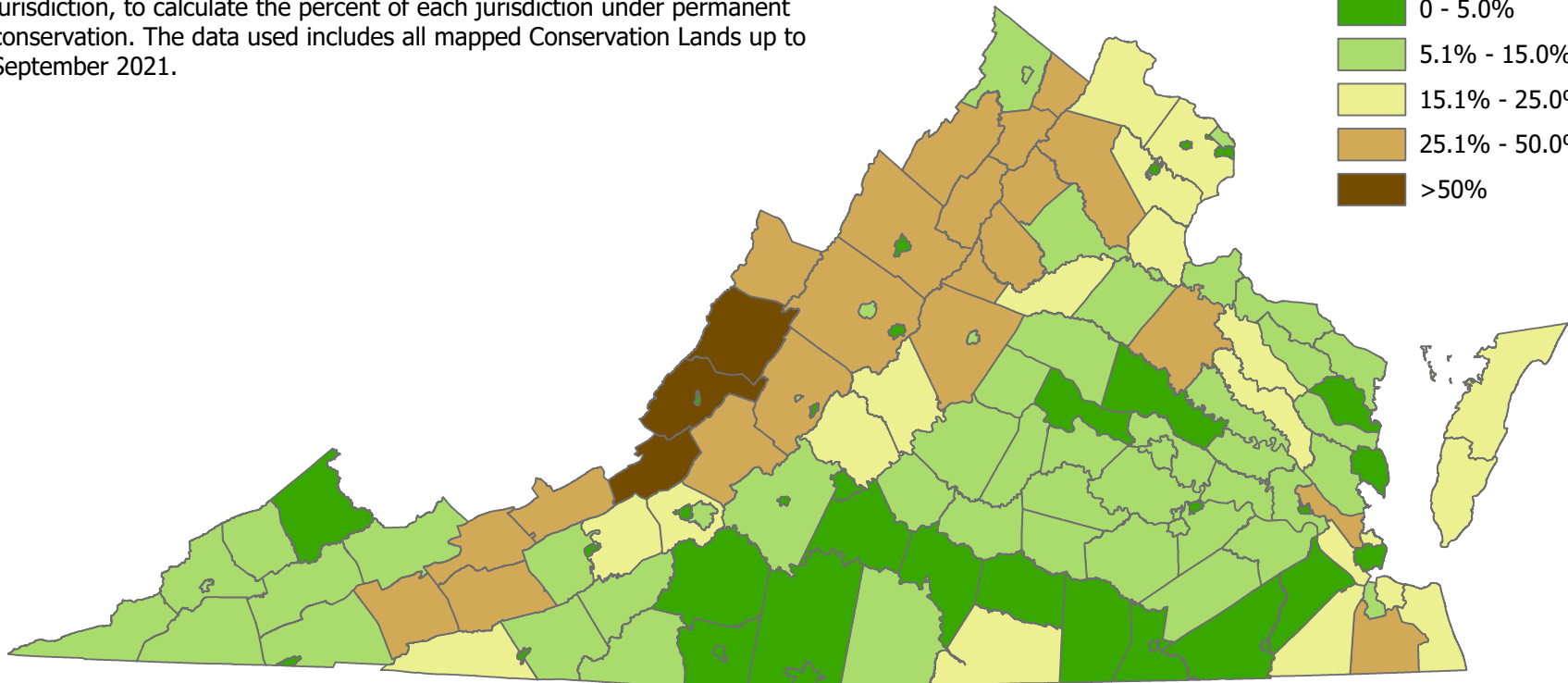
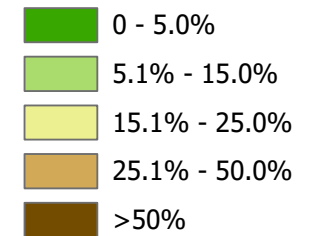


Virginia's Conservation Lands

October 2021

The Virginia DCR-Natural Heritage Program maintains data for all conserved lands in Virginia. These data are used to track state and regional land conservation goals, and for making local land conservation and land use decisions. In this map, acres of Virginia's Conservation Lands were totaled and divided by the total acres of each jurisdiction, to calculate the percent of each jurisdiction under permanent conservation. The data used includes all mapped Conservation Lands up to September 2021.

Percent Acreage of Conserved Lands



Map created October 2021
NAD 1983 Virginia Lambert Conformal Conic



Department of Conservation & Recreation
[CONSERVING VIRGINIA'S NATURAL & RECREATIONAL RESOURCES](#)

